

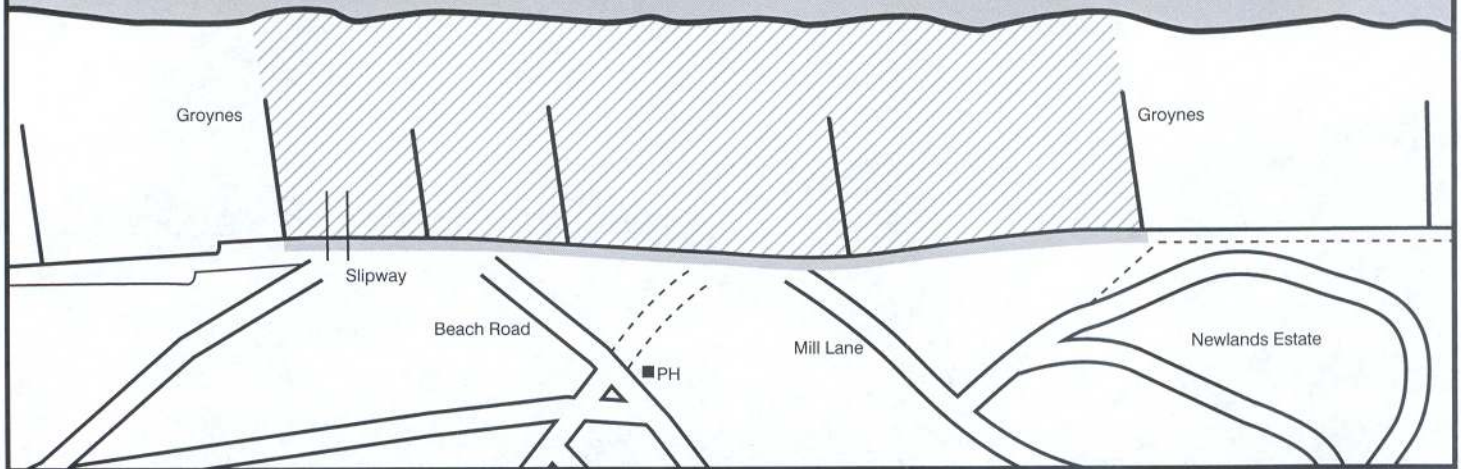
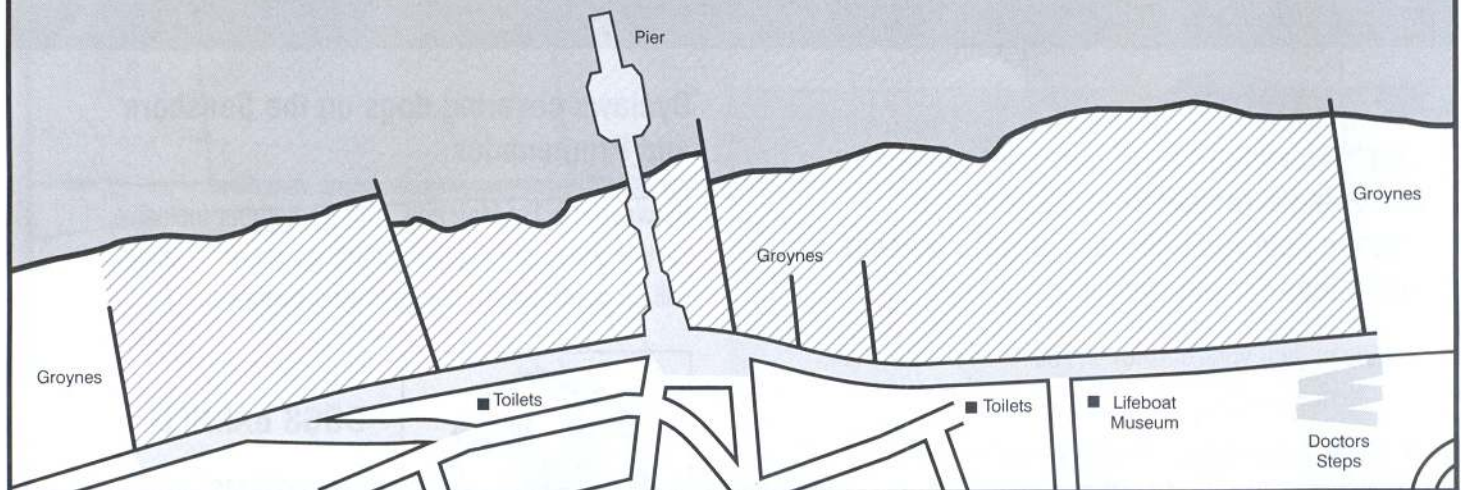


Key:  Dogs Banned  Dogs on leads

Bacton



Cromer



Happisburgh

North Norfolk District Council manages this beach in the parish of Happisburgh (between Mean High Water mark and Mean Low Water mark).

DOGS ARE PROHIBITED AT ALL TIMES

From the area locally known as the Lifeboat Ramp at Happisburgh Southwest to Barkers Gap, (Sunset Walk) Eccles.
O.S. Grid Reference - TG38327 31152 to O.S. Grid Reference TG40239 29682 by agreement with the landowner.

DOGS ARE PERMITTED IF KEPT UNDER CONTROL

From the area locally known as the Lifeboat Ramp at Happisburgh Northwest to Ostend Gap.
O.S. Grid Reference - TG38327 31152 to O.S. Grid Reference TG36084 32868 by agreement with the landowner.

BEACH PARTIES AND BARBECUES ARE PROHIBITED

From the area locally known as Ostend Gap Southeast to Barkers Gap, (Sunset Walk) Eccles.
O.S. Grid Reference - TG36084 32863 to O.S. Grid Reference TG40239 29682 by agreement with the landowner.

(Beach parties for children of Happisburgh School are permitted with prior approval of the Landlord)

